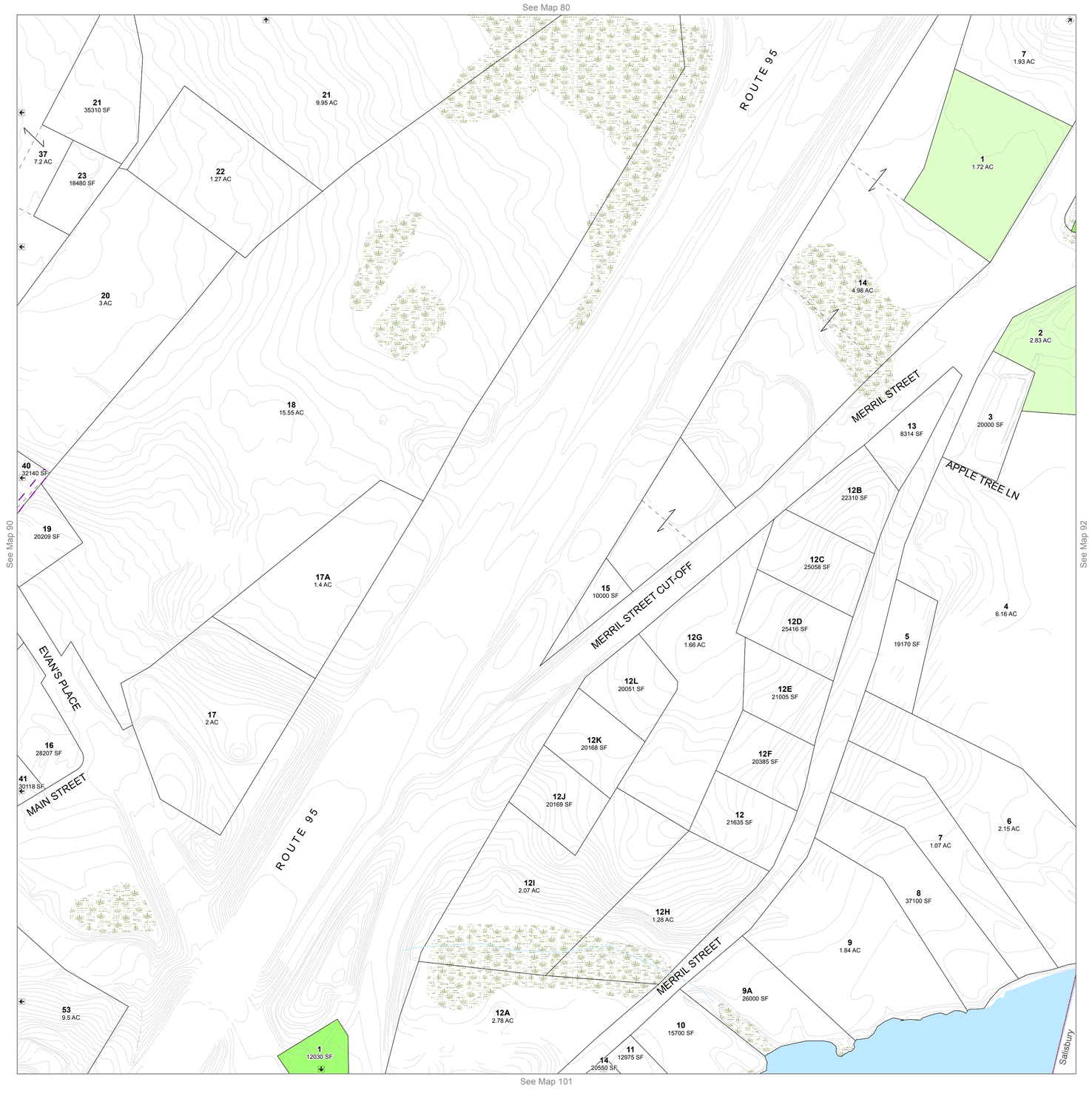

N

LEGEND

- Parcel Line
- Prior Parcel Line with Common Ownership
- 5 Condo Unit Number
- For Additional Parcel Information See Adjacent Sheet
- Contour Lines, 2 Ft
- Right of Way
- Town Boundaries
- Easements
- Hydrographic Features
- Streams
- Wetlands

Exempt Lands

- Federal
- State
- Municipal
- Private

NOTE:
THE AREAS, BOUNDARIES, AND DIMENSIONS SHOWN ON THIS TAX MAP ARE DERIVED FROM AERIAL PHOTOGRAPHS, GROUND SURVEYS, AND RECORDED PLANS, MAPS, DEEDS, AND WILLS, AND ARE INTENDED TO BE USED FOR PROPERTY ASSESSMENT PURPOSES ONLY AND NOT FOR CONVEYANCE.

Data Sources: The data for this map was supplied by the Merrimack Valley Planning Commission, the Town of Amesbury and the Executive Office of Environmental Affairs/MassGIS.

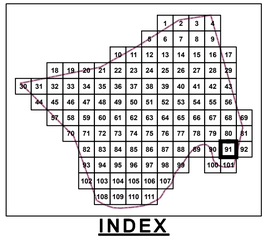

INDEX

MAP REVISION DATE	
	As of January 1, 2013

Merrimack Valley Planning Commission
plan • develop • preserve
Merrimack Valley Planning Commission
160 Main St
Haverhill, MA 01830
978-374-0519

AMESBURY, MASS.

SCALE: 1" = 100'
100 0 100 200 300 400

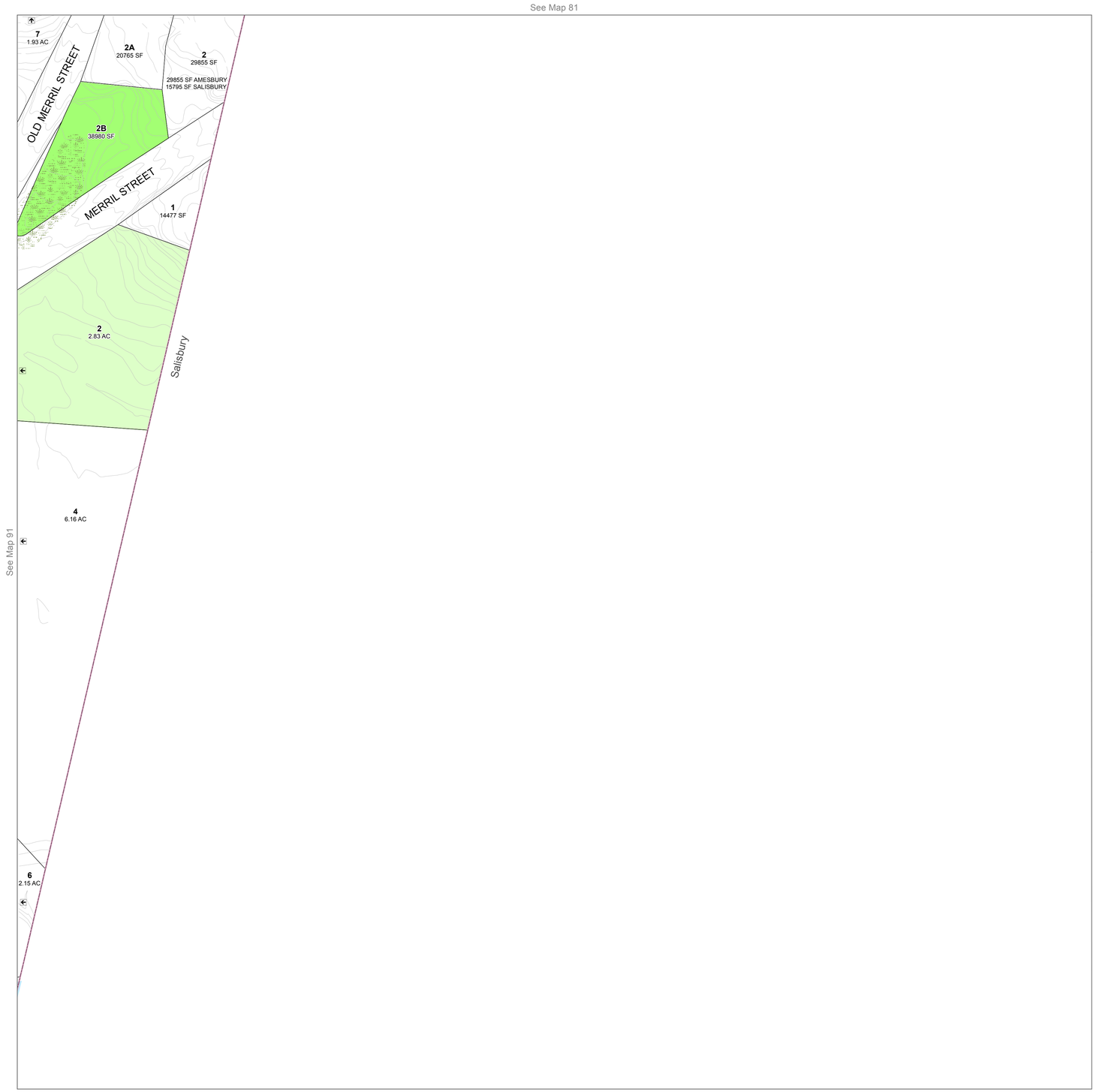

N

LEGEND

- Parcel Line
- Prior Parcel Line with Common Ownership
- 5 Condo Unit Number
- For Additional Parcel Information See Adjacent Sheet
- Contour Lines, 2 Ft
- Right of Way
- Town Boundaries
- Easements
- Hydrographic Features
- Streams
- Wetlands

Exempt Lands

- Federal
- State
- Municipal
- Private

NOTE:
THE AREAS, BOUNDARIES, AND DIMENSIONS SHOWN ON THIS TAX MAP ARE DERIVED FROM AERIAL PHOTOGRAPHS, GROUND SURVEYS, AND RECORDED PLANS, MAPS, DEEDS, AND WILLS, AND ARE INTENDED TO BE USED FOR PROPERTY ASSESSMENT PURPOSES ONLY AND NOT FOR CONVEYANCE.

Data Sources: The data for this map was supplied by the Merrimack Valley Planning Commission, the Town of Amesbury and the Executive Office of Environmental Affairs/MassGIS.

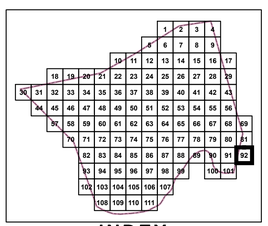

INDEX

MAP REVISION DATE	
	As of January 1, 2013

Merrimack Valley Planning Commission
160 Main St
Haverhill, MA 01830
978-374-0519

AMESBURY, MASS.

SCALE: 1" = 100'
100 0 100 200 300 400

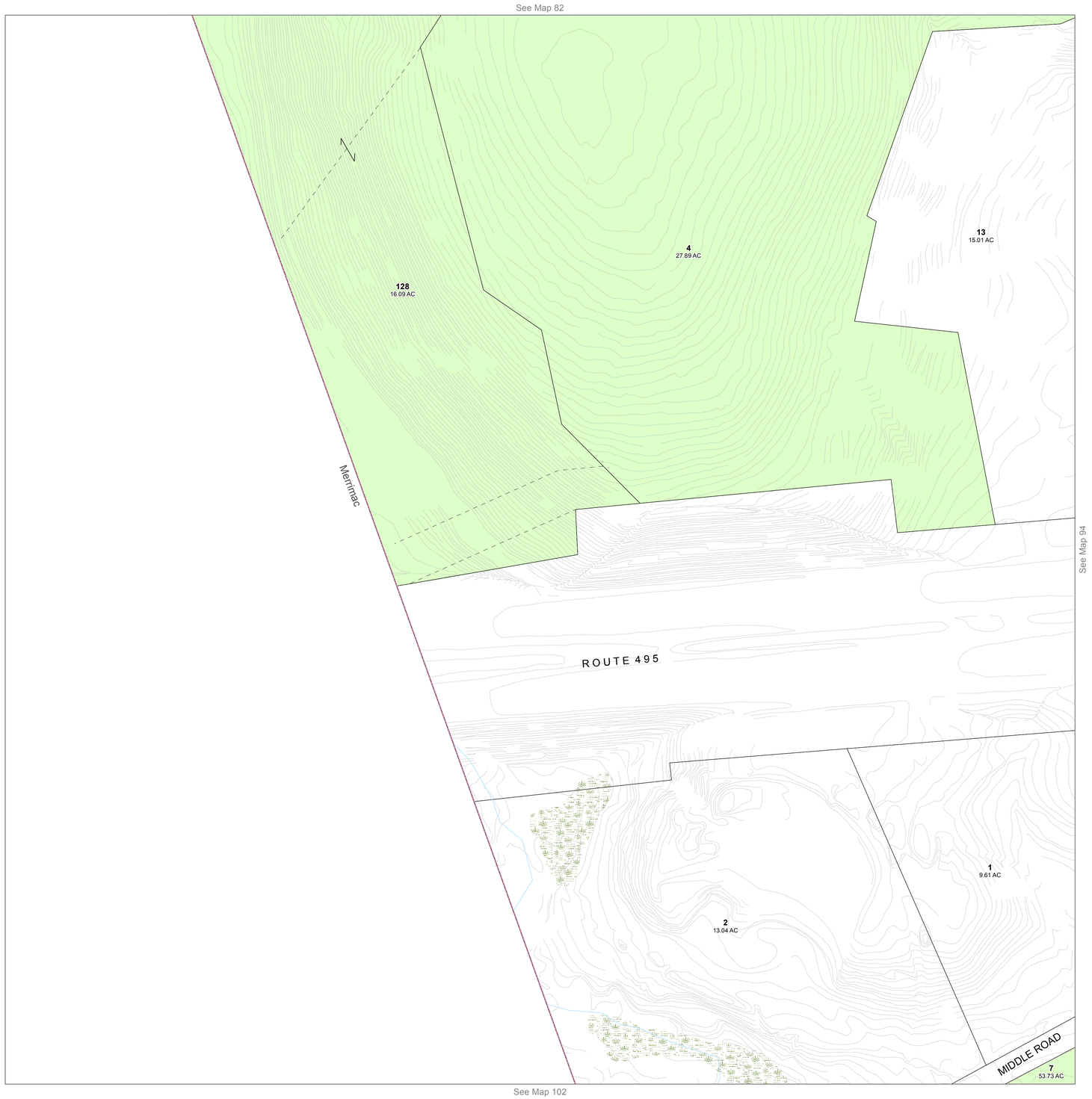

N

LEGEND

- Parcel Line
- Prior Parcel Line with Common Ownership
- Condo Unit Number
- For Additional Parcel Information See Adjacent Sheet
- Contour Lines, 2 Ft
- Right of Way
- Town Boundaries
- Easements
- Hydrographic Features
- Streams
- Wetlands

Exempt Lands

- Federal
- State
- Municipal
- Private

NOTE:
THE AREAS, BOUNDARIES, AND DIMENSIONS SHOWN ON THIS TAX MAP ARE DERIVED FROM AERIAL PHOTOGRAPHS, GROUND SURVEYS, AND RECORDED PLANS, MAPS, DEEDS, AND WILLS, AND ARE INTENDED TO BE USED FOR PROPERTY ASSESSMENT PURPOSES ONLY AND NOT FOR CONVEYANCE.

Data Sources: The data for this map was supplied by the Merrimack Valley Planning Commission, the Town of Amesbury and the Executive Office of Environmental Affairs/MassGIS.

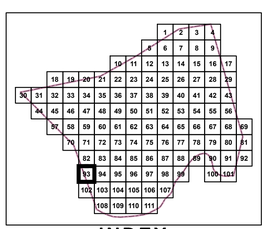

INDEX

MAP REVISION DATE	
	As of January 1, 2013

Merrimack Valley Planning Commission
160 Main St
Haverhill, MA 01830
978-374-0519

AMESBURY, MASS.

SCALE: 1" = 100'
100 0 100 200 300 400

N

LEGEND

- Parcel Line
- Prior Parcel Line with Common Ownership
- 5 Condo Unit Number
- For Additional Parcel Information See Adjacent Sheet
- Contour Lines, 2 Ft
- Right of Way
- Town Boundaries
- Easements
- Hydrographic Features
- Streams
- Wetlands

Exempt Lands

- Federal
- State
- Municipal
- Private

NOTE:
THE AREAS, BOUNDARIES, AND DIMENSIONS SHOWN ON THIS TAX MAP ARE DERIVED FROM AERIAL PHOTOGRAPHS, GROUND SURVEYS, AND RECORDED PLANS, MAPS, DEEDS, AND WILLS, AND ARE INTENDED TO BE USED FOR PROPERTY ASSESSMENT PURPOSES ONLY AND NOT FOR CONVEYANCE.

Data Sources: The data for this map was supplied by the Merrimack Valley Planning Commission, the Town of Amesbury and the Executive Office of Environmental Affairs/MassGIS.

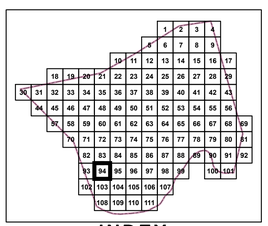

INDEX

MAP REVISION DATE	
	As of January 1, 2013

Merrimack Valley Planning Commission
160 Main St
Haverhill, MA 01830
978-374-0519

AMESBURY, MASS.

SCALE: 1" = 100'
100 0 100 200 300 400

N

LEGEND

- Parcel Line
- Prior Parcel Line with Common Ownership
- 5 Condo Unit Number
- For Additional Parcel Information See Adjacent Sheet
- Contour Lines, 2 Ft
- Right of Way
- Town Boundaries
- Easements
- Hydrographic Features
- Streams
- Wetlands

Exempt Lands

- Federal
- State
- Municipal
- Private

NOTE:
THE AREAS, BOUNDARIES, AND DIMENSIONS SHOWN ON THIS TAX MAP ARE DERIVED FROM AERIAL PHOTOGRAPHS, GROUND SURVEYS, AND RECORDED PLANS, MAPS, DEEDS, AND WILLS, AND ARE INTENDED TO BE USED FOR PROPERTY ASSESSMENT PURPOSES ONLY AND NOT FOR CONVEYANCE.

Data Sources: The data for this map was supplied by the Merrimack Valley Planning Commission, the Town of Amesbury and the Executive Office of Environmental Affairs/MassGIS.

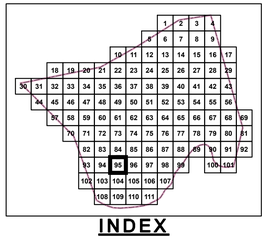

INDEX

MAP REVISION DATE	
	As of January 1, 2013

Merrimack Valley Planning Commission
160 Main St
Haverhill, MA 01830
978-374-0519

AMESBURY, MASS.

SCALE: 1" = 100'
100 0 100 200 300 400

N

LEGEND

- Parcel Line
- Prior Parcel Line with Common Ownership
- Condo Unit Number
- For Additional Parcel Information See Adjacent Sheet
- Contour Lines, 2 Ft
- Right of Way
- Town Boundaries
- Easements
- Hydrographic Features
- Streams
- Wetlands

Exempt Lands

- Federal
- State
- Municipal
- Private

NOTE:
THE AREAS, BOUNDARIES, AND DIMENSIONS SHOWN ON THIS TAX MAP ARE DERIVED FROM AERIAL PHOTOGRAPHS, GROUND SURVEYS, AND RECORDED PLANS, MAPS, DEEDS, AND WILLS, AND ARE INTENDED TO BE USED FOR PROPERTY ASSESSMENT PURPOSES ONLY AND NOT FOR CONVEYANCE.

Data Sources: The data for this map was supplied by the Merrimack Valley Planning Commission, the Town of Amesbury and the Executive Office of Environmental Affairs/MassGIS.

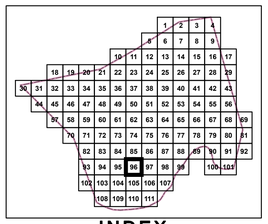

INDEX

MAP REVISION DATE	
	As of January 1, 2013

Merrimack Valley Planning Commission
plan • develop • promote
Merrimack Valley Planning Commission
160 Main St
Haverhill, MA 01830
978-374-0519

AMESBURY, MASS.

SCALE: 1" = 100'
100 0 100 200 300 400

N

LEGEND

- Parcel Line
- Prior Parcel Line with Common Ownership
- 5 Condo Unit Number
- For Additional Parcel Information See Adjacent Sheet
- Contour Lines, 2 Ft
- Right of Way
- Town Boundaries
- Easements
- Hydrographic Features
- Streams
- Wetlands

Exempt Lands

- Federal
- State
- Municipal
- Private

NOTE:
THE AREAS, BOUNDARIES, AND DIMENSIONS SHOWN ON THIS TAX MAP ARE DERIVED FROM AERIAL PHOTOGRAPHS, GROUND SURVEYS, AND RECORDED PLANS, MAPS, DEEDS, AND WILLS, AND ARE INTENDED TO BE USED FOR PROPERTY ASSESSMENT PURPOSES ONLY AND NOT FOR CONVEYANCE.

Data Sources: The data for this map was supplied by the Merrimack Valley Planning Commission, the Town of Amesbury and the Executive Office of Environmental Affairs/MassGIS.

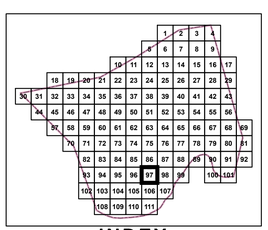

INDEX

MAP REVISION DATE	
	As of January 1, 2013

Merrimack Valley Planning Commission
plan • develop • promote
Merrimack Valley Planning Commission
160 Main St
Haverhill, MA 01830
978-374-0519

AMESBURY, MASS.

SCALE: 1" = 100'
100 0 100 200 300 400

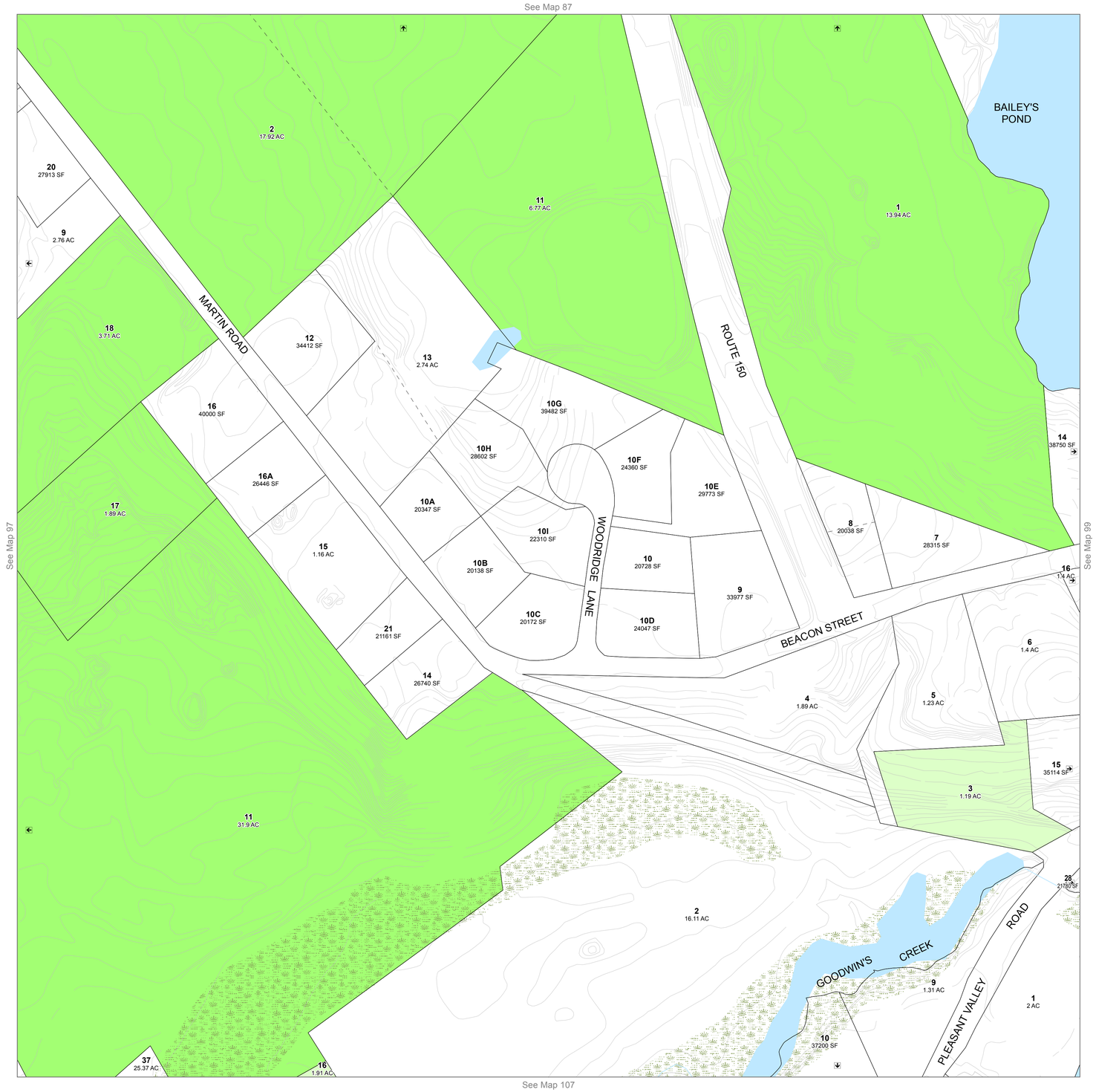

N

LEGEND

- Parcel Line
- Prior Parcel Line with Common Ownership
- 5 Condo Unit Number
- For Additional Parcel Information See Adjacent Sheet
- Contour Lines, 2 Ft
- Right of Way
- Town Boundaries
- Easements
- Hydrographic Features
- Streams
- Wetlands

Exempt Lands

- Federal
- State
- Municipal
- Private

NOTE:
THE AREAS, BOUNDARIES, AND DIMENSIONS SHOWN ON THIS TAX MAP ARE DERIVED FROM AERIAL PHOTOGRAPHS, GROUND SURVEYS, AND RECORDED PLANS, MAPS, DEEDS, AND WILLS, AND ARE INTENDED TO BE USED FOR PROPERTY ASSESSMENT PURPOSES ONLY AND NOT FOR CONVEYANCE.

Data Sources: The data for this map was supplied by the Merrimack Valley Planning Commission, the Town of Amesbury and the Executive Office of Environmental Affairs/MassGIS.

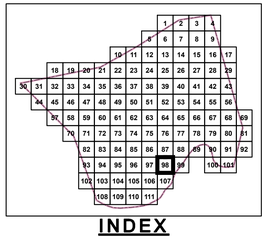

INDEX

MAP REVISION DATE	
	As of January 1, 2013

Merrimack Valley Planning Commission
160 Main St
Haverhill, MA 01830
978-374-0519

AMESBURY, MASS.

SCALE: 1" = 100'
100 0 100 200 300 400

N

LEGEND

- Parcel Line
- Prior Parcel Line with Common Ownership
- 5 Condo Unit Number
- For Additional Parcel Information See Adjacent Sheet
- Contour Lines, 2 Ft
- Right of Way
- Town Boundaries
- Easements
- Hydrographic Features
- Streams
- Wetlands

Exempt Lands

- Federal
- State
- Municipal
- Private

NOTE:
THE AREAS, BOUNDARIES, AND DIMENSIONS SHOWN ON THIS TAX MAP ARE DERIVED FROM AERIAL PHOTOGRAPHS, GROUND SURVEYS, AND RECORDED PLANS, MAPS, DEEDS, AND WILLS, AND ARE INTENDED TO BE USED FOR PROPERTY ASSESSMENT PURPOSES ONLY AND NOT FOR CONVEYANCE.

Data Sources: The data for this map was supplied by the Merrimack Valley Planning Commission, the Town of Amesbury and the Executive Office of Environmental Affairs/MassGIS.

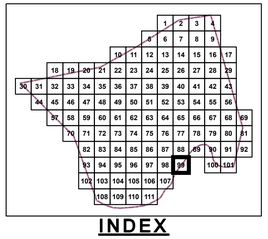

INDEX

MAP REVISION DATE	
	As of January 1, 2013

Merrimack Valley Planning Commission
160 Main St
Haverhill, MA 01830
978-374-0519

AMESBURY, MASS.

SCALE: 1" = 100'
100 0 100 200 300 400



N

LEGEND

- Parcel Line
- Prior Parcel Line with Common Ownership
- Condo Unit Number
- For Additional Parcel Information See Adjacent Sheet
- Contour Lines, 2 Ft
- Right of Way
- Town Boundaries
- Easements
- Hydrographic Features
- Streams
- Wetlands

Exempt Lands

- Federal
- State
- Municipal
- Private

NOTE:
THE AREAS, BOUNDARIES, AND DIMENSIONS SHOWN ON THIS TAX MAP ARE DERIVED FROM AERIAL PHOTOGRAPHS, GROUND SURVEYS, AND RECORDED PLANS, MAPS, DEEDS, AND WILLS, AND ARE INTENDED TO BE USED FOR PROPERTY ASSESSMENT PURPOSES ONLY AND NOT FOR CONVEYANCE.

Data Sources: The data for this map was supplied by the Merrimack Valley Planning Commission, the Town of Amesbury and the Executive Office of Environmental Affairs/MassGIS.

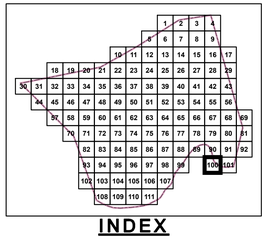

INDEX

MAP REVISION DATE	
	As of January 1, 2013

Merrimack Valley Planning Commission
160 Main St
Haverhill, MA 01830
978-374-0519

AMESBURY, MASS.

SCALE: 1" = 100'

100 0 100 200 300 400

N

LEGEND

- Parcel Line
- Prior Parcel Line with Common Ownership
- 5 Condo Unit Number
- For Additional Parcel Information See Adjacent Sheet
- Contour Lines, 2 Ft
- Right of Way
- Town Boundaries
- Easements
- Hydrographic Features
- Streams
- Wetlands

Exempt Lands

- Federal
- State
- Municipal
- Private

NOTE:
THE AREAS, BOUNDARIES, AND DIMENSIONS SHOWN ON THIS TAX MAP ARE DERIVED FROM AERIAL PHOTOGRAPHS, GROUND SURVEYS, AND RECORDED PLANS, MAPS, DEEDS, AND WILLS, AND ARE INTENDED TO BE USED FOR PROPERTY ASSESSMENT PURPOSES ONLY AND NOT FOR CONVEYANCE.

Data Sources: The data for this map was supplied by the Merrimack Valley Planning Commission, the Town of Amesbury and the Executive Office of Environmental Affairs/MassGIS.

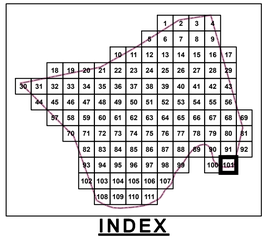

INDEX

MAP REVISION DATE	
	As of January 1, 2013

Merrimack Valley Planning Commission
160 Main St
Haverhill, MA 01830
978-374-0519

AMESBURY, MASS.

SCALE: 1" = 100'
100 0 100 200 300 400

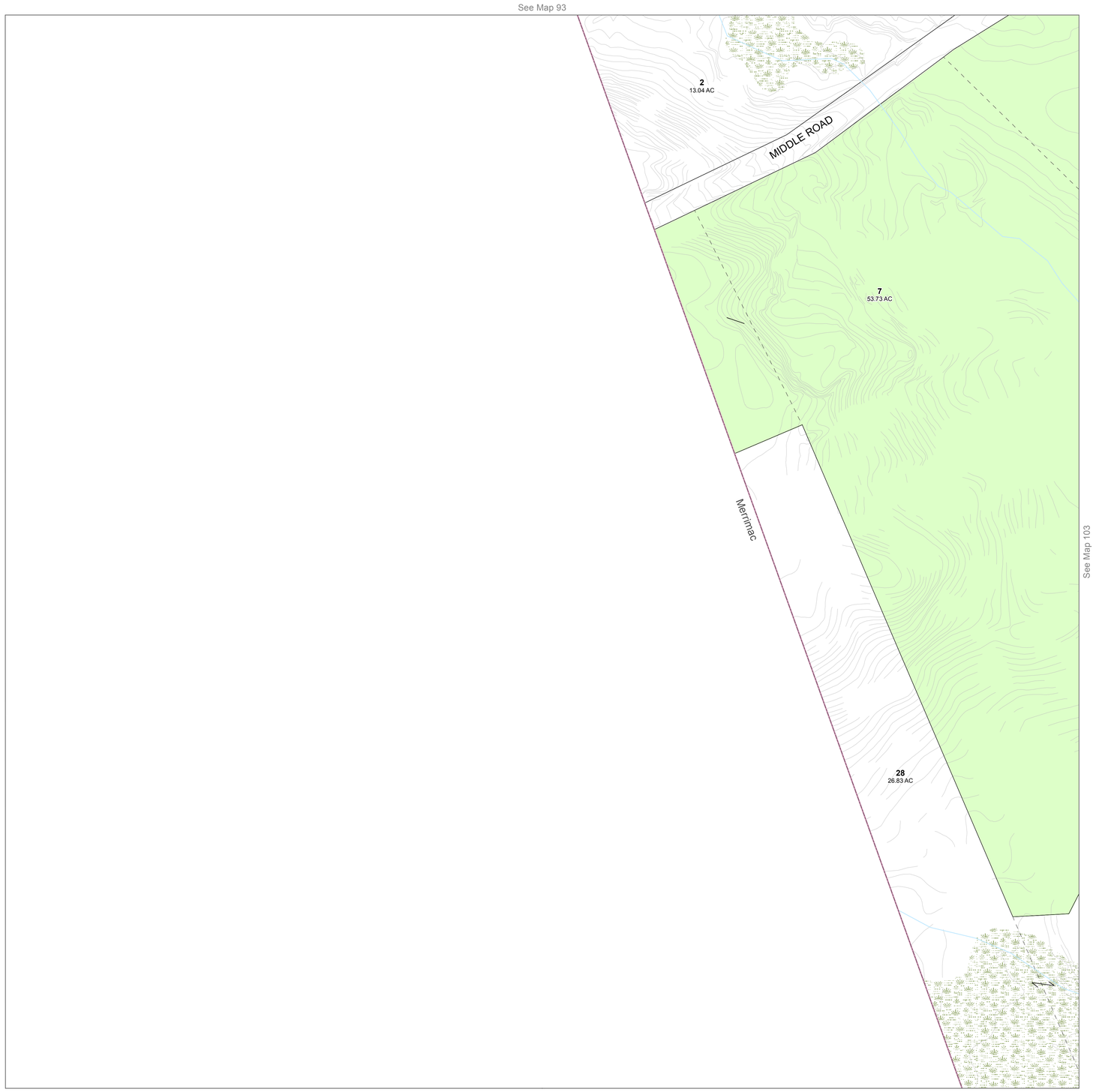

N

LEGEND

- Parcel Line
- Prior Parcel Line with Common Ownership
- 5 Condo Unit Number
- For Additional Parcel Information See Adjacent Sheet
- Contour Lines, 2 Ft
- Right of Way
- Town Boundaries
- Easements
- Hydrographic Features
- Streams
- Wetlands

Exempt Lands

- Federal
- State
- Municipal
- Private

NOTE:
THE AREAS, BOUNDARIES, AND DIMENSIONS SHOWN ON THIS TAX MAP ARE DERIVED FROM AERIAL PHOTOGRAPHS, GROUND SURVEYS, AND RECORDED PLANS, MAPS, DEEDS, AND WILLS, AND ARE INTENDED TO BE USED FOR PROPERTY ASSESSMENT PURPOSES ONLY AND NOT FOR CONVEYANCE.

Data Sources: The data for this map was supplied by the Merrimack Valley Planning Commission, the Town of Amesbury and the Executive Office of Environmental Affairs/MassGIS.

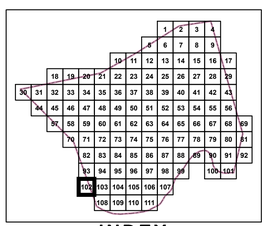

INDEX

MAP REVISION DATE	
	As of January 1, 2013

Merrimack Valley Planning Commission
160 Main St
Haverhill, MA 01830
978-374-0519

AMESBURY, MASS.

SCALE: 1" = 100'
100 0 100 200 300 400

N

LEGEND

- Parcel Line
- Prior Parcel Line with Common Ownership
- 5 Condo Unit Number
- For Additional Parcel Information See Adjacent Sheet
- Contour Lines, 2 Ft
- Right of Way
- Town Boundaries
- Easements
- Hydrographic Features
- Streams
- Wetlands

Exempt Lands

- Federal
- State
- Municipal
- Private

NOTE:
THE AREAS, BOUNDARIES, AND DIMENSIONS SHOWN ON THIS TAX MAP ARE DERIVED FROM AERIAL PHOTOGRAPHS, GROUND SURVEYS, AND RECORDED PLANS, MAPS, DEEDS, AND WILLS, AND ARE INTENDED TO BE USED FOR PROPERTY ASSESSMENT PURPOSES ONLY AND NOT FOR CONVEYANCE.

Data Sources: The data for this map was supplied by the Merrimack Valley Planning Commission, the Town of Amesbury and the Executive Office of Environmental Affairs/MassGIS.

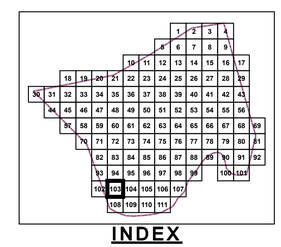

INDEX

MAP REVISION DATE	
	As of January 1, 2013

Merrimack Valley Planning Commission
160 Main St
Haverhill, MA 01830
978-374-0519

AMESBURY, MASS.

SCALE: 1" = 100'
100 0 100 200 300 400

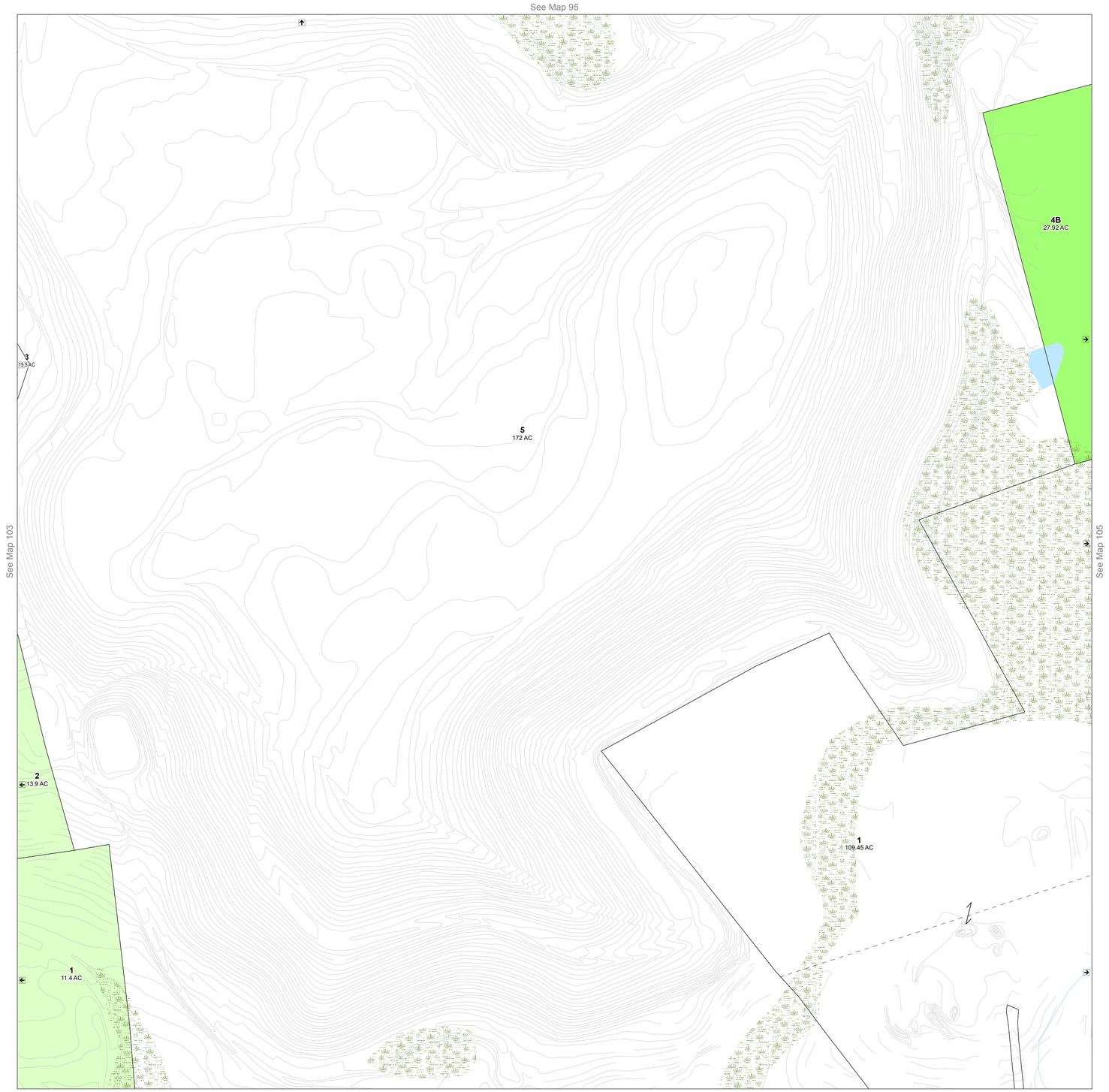

N

LEGEND

- Parcel Line
- Prior Parcel Line with Common Ownership
- 5 Condo Unit Number
- For Additional Parcel Information See Adjacent Sheet
- Contour Lines, 2 Ft
- Right of Way
- Town Boundaries
- Easements
- Hydrographic Features
- Streams
- Wetlands

Exempt Lands

- Federal
- State
- Municipal
- Private

NOTE:
THE AREAS, BOUNDARIES, AND DIMENSIONS SHOWN ON THIS TAX MAP ARE DERIVED FROM AERIAL PHOTOGRAPHS, GROUND SURVEYS, AND RECORDED PLANS, MAPS, DEEDS, AND WILLS, AND ARE INTENDED TO BE USED FOR PROPERTY ASSESSMENT PURPOSES ONLY AND NOT FOR CONVEYANCE.

Data Sources: The data for this map was supplied by the Merrimack Valley Planning Commission, the Town of Amesbury and the Executive Office of Environmental Affairs/MassGIS.

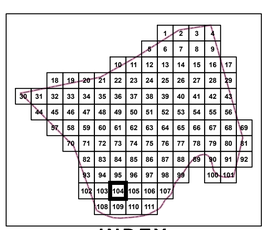

INDEX

MAP REVISION DATE	
	As of January 1, 2013

Merrimack Valley Planning Commission
plan • develop • promote
Merrimack Valley Planning Commission
160 Main St
Haverhill, MA 01830
978-374-0519

AMESBURY, MASS.

SCALE: 1" = 100'
100 0 100 200 300 400

N

LEGEND

- Parcel Line
- Prior Parcel Line with Common Ownership
- 5 Condo Unit Number
- For Additional Parcel Information See Adjacent Sheet
- Contour Lines, 2 Ft
- Right of Way
- Town Boundaries
- Easements
- Hydrographic Features
- Streams
- Wetlands

Exempt Lands

- Federal
- State
- Municipal
- Private

NOTE:
THE AREAS, BOUNDARIES, AND DIMENSIONS SHOWN ON THIS TAX MAP ARE DERIVED FROM AERIAL PHOTOGRAPHS, GROUND SURVEYS, AND RECORDED PLANS, MAPS, DEEDS, AND WILLS, AND ARE INTENDED TO BE USED FOR PROPERTY ASSESSMENT PURPOSES ONLY AND NOT FOR CONVEYANCE.

Data Sources: The data for this map was supplied by the Merrimack Valley Planning Commission, the Town of Amesbury and the Executive Office of Environmental Affairs/MassGIS.

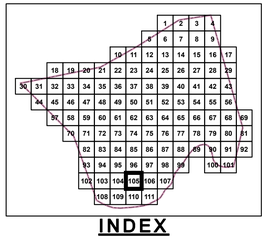

INDEX

MAP REVISION DATE	
	As of January 1, 2013

Merrimack Valley Planning Commission
160 Main St
Haverhill, MA 01830
978-374-0519

AMESBURY, MASS.

SCALE: 1" = 100'

100 0 100 200 300 400

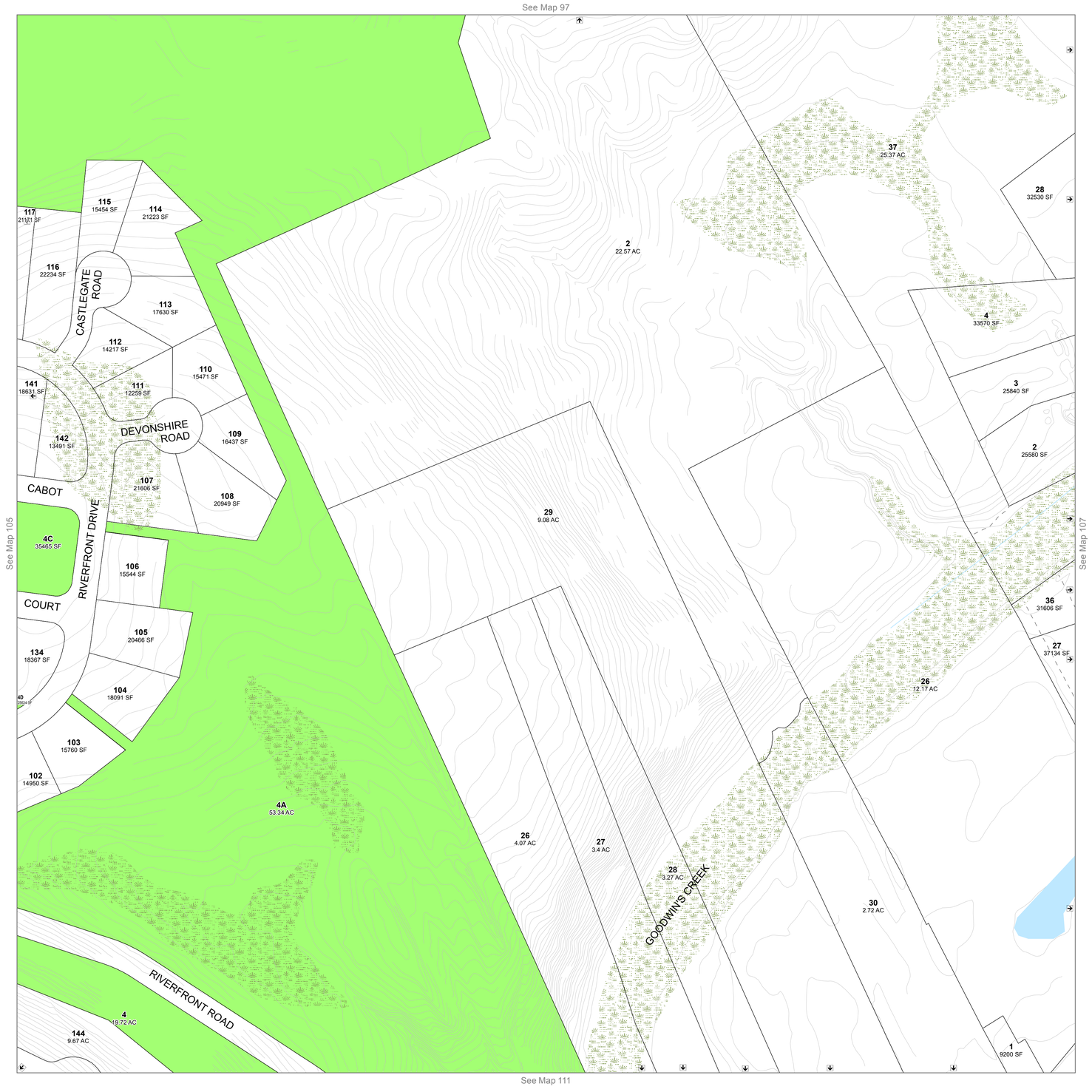

N

LEGEND

- Parcel Line
- Prior Parcel Line with Common Ownership
- 5 Condo Unit Number
- For Additional Parcel Information See Adjacent Sheet
- Contour Lines, 2 Ft
- Right of Way
- Town Boundaries
- Easements
- Hydrographic Features
- Streams
- Wetlands

Exempt Lands

- Federal
- State
- Municipal
- Private

NOTE:
THE AREAS, BOUNDARIES, AND DIMENSIONS SHOWN ON THIS TAX MAP ARE DERIVED FROM AERIAL PHOTOGRAPHS, GROUND SURVEYS, AND RECORDED PLANS, MAPS, DEEDS, AND WILLS, AND ARE INTENDED TO BE USED FOR PROPERTY ASSESSMENT PURPOSES ONLY AND NOT FOR CONVEYANCE.

Data Sources: The data for this map was supplied by the Merrimack Valley Planning Commission, the Town of Amesbury and the Executive Office of Environmental Affairs/MassGIS.

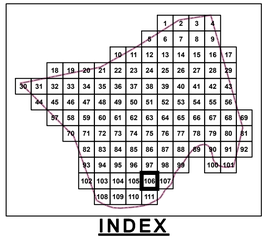

INDEX

MAP REVISION DATE	
	As of January 1, 2013

Merrimack Valley Planning Commission
160 Main St
Haverhill, MA 01830
978-374-0519

AMESBURY, MASS.

SCALE: 1" = 100'
100 0 100 200 300 400

N

LEGEND

- Parcel Line
- Prior Parcel Line with Common Ownership
- 5 Condo Unit Number
- For Additional Parcel Information See Adjacent Sheet
- Contour Lines, 2 Ft
- Right of Way
- Town Boundaries
- Easements
- Hydrographic Features
- Streams
- Wetlands

Exempt Lands

- Federal
- State
- Municipal
- Private

NOTE:
THE AREAS, BOUNDARIES, AND DIMENSIONS SHOWN ON THIS TAX MAP ARE DERIVED FROM AERIAL PHOTOGRAPHS, GROUND SURVEYS, AND RECORDED PLANS, MAPS, DEEDS, AND WILLS, AND ARE INTENDED TO BE USED FOR PROPERTY ASSESSMENT PURPOSES ONLY AND NOT FOR CONVEYANCE.

Data Sources: The data for this map was supplied by the Merrimack Valley Planning Commission, the Town of Amesbury and the Executive Office of Environmental Affairs/MassGIS.

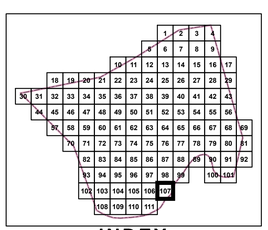

INDEX

MAP REVISION DATE	
	As of January 1, 2013

Merrimack Valley Planning Commission
160 Main St
Haverhill, MA 01830
978-374-0519

AMESBURY, MASS.

SCALE: 1" = 100'
100 0 100 200 300 400

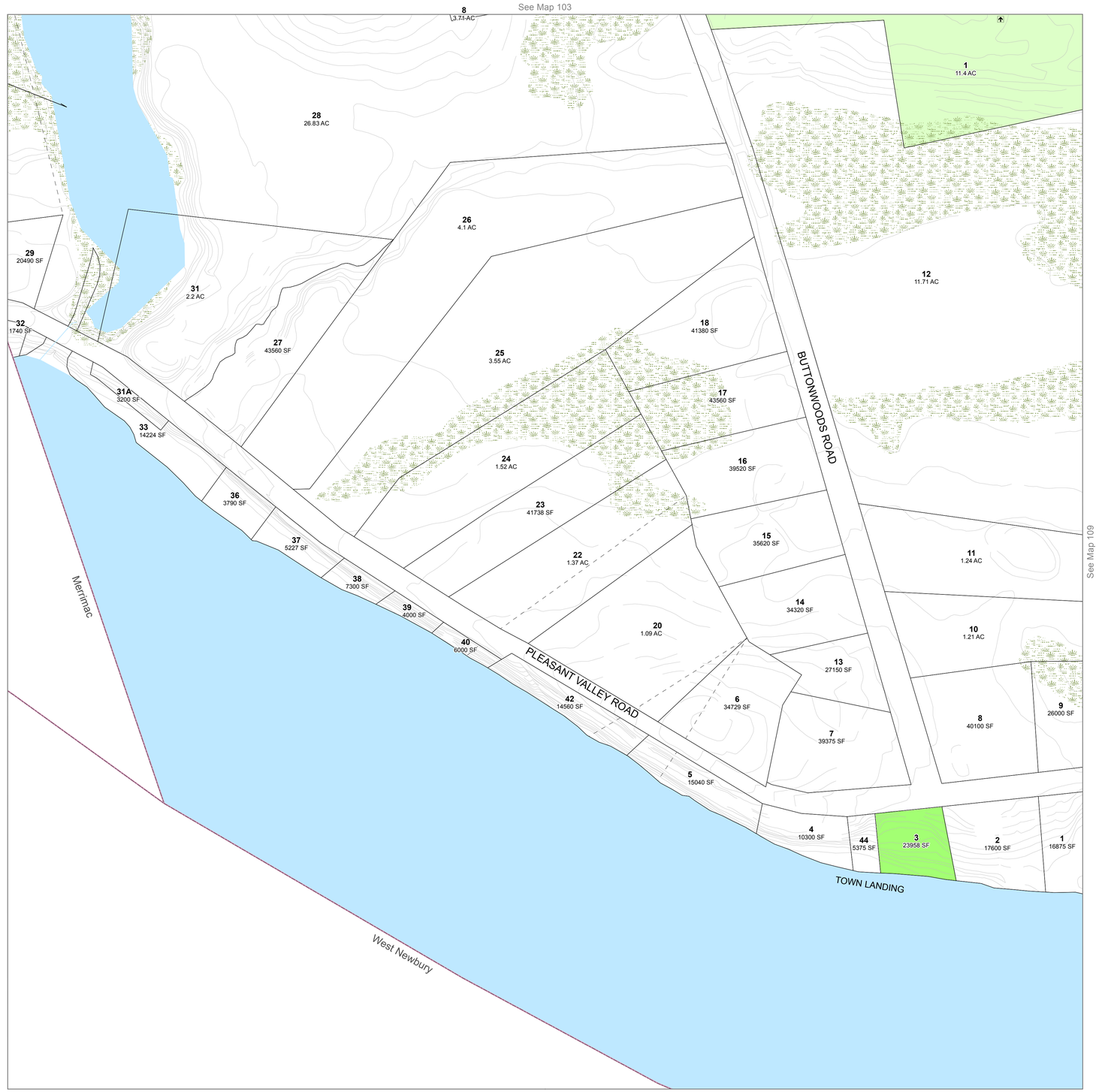

N

LEGEND

- Parcel Line
- Prior Parcel Line with Common Ownership
- 5 Condo Unit Number
- For Additional Parcel Information See Adjacent Sheet
- Contour Lines, 2 Ft
- Right of Way
- Town Boundaries
- Easements
- Hydrographic Features
- Streams
- Wetlands

Exempt Lands

- Federal
- State
- Municipal
- Private

NOTE:
THE AREAS, BOUNDARIES, AND DIMENSIONS SHOWN ON THIS TAX MAP ARE DERIVED FROM AERIAL PHOTOGRAPHS, GROUND SURVEYS, AND RECORDED PLANS, MAPS, DEEDS, AND WILLS, AND ARE INTENDED TO BE USED FOR PROPERTY ASSESSMENT PURPOSES ONLY AND NOT FOR CONVEYANCE.

Data Sources: The data for this map was supplied by the Merrimack Valley Planning Commission, the Town of Amesbury and the Executive Office of Environmental Affairs/MassGIS.

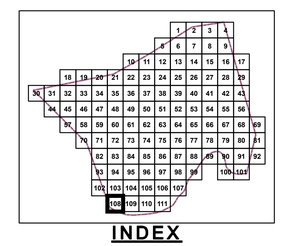

INDEX

MAP REVISION DATE	
	As of January 1, 2013

Merrimack Valley Planning Commission
160 Main St
Haverhill, MA 01830
978-374-0519

AMESBURY, MASS.

SCALE: 1" = 100'
100 0 100 200 300 400

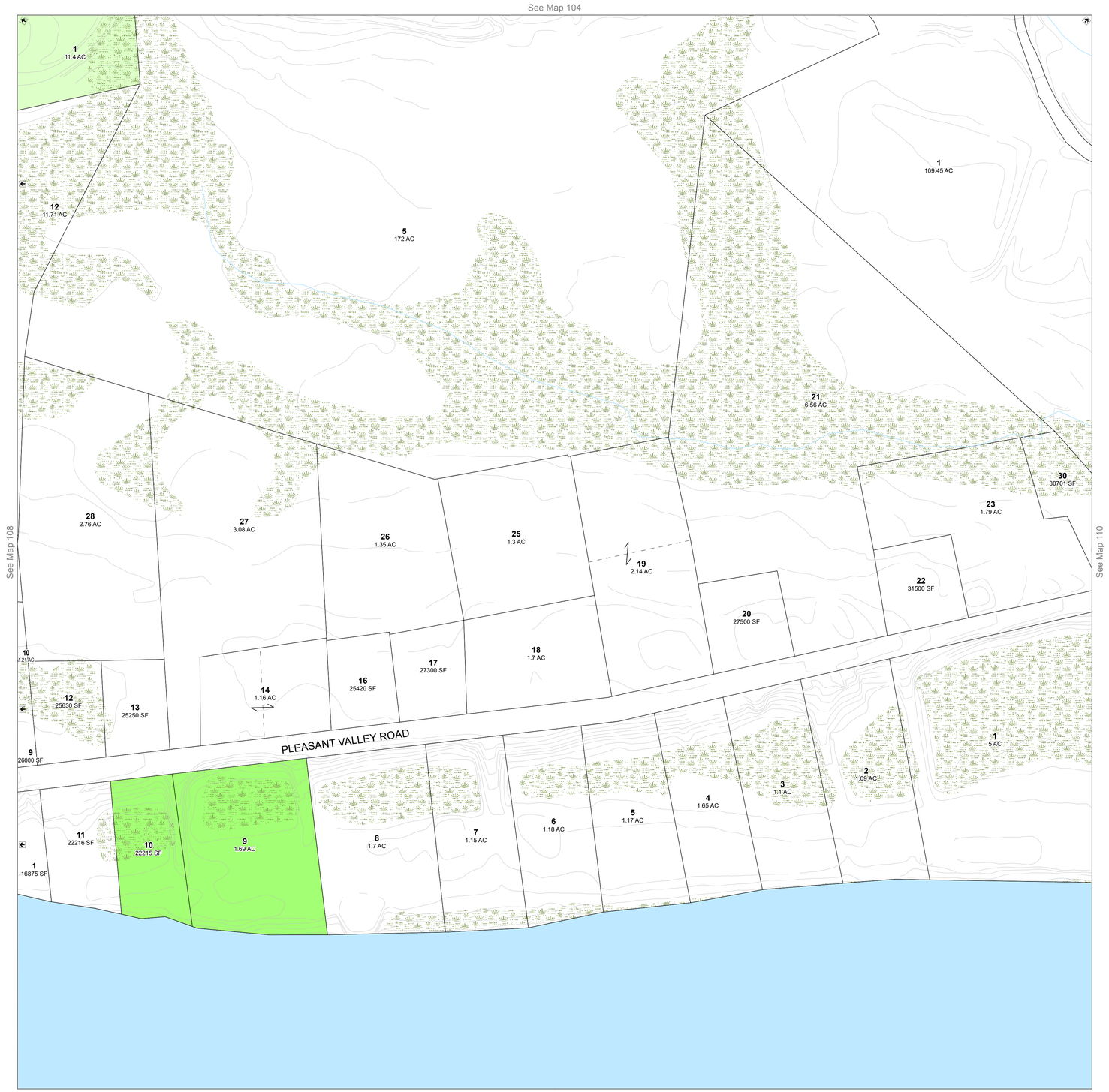

N

LEGEND

- Parcel Line
- Prior Parcel Line with Common Ownership
- 5 Condo Unit Number
- For Additional Parcel Information See Adjacent Sheet
- Contour Lines, 2 Ft
- Right of Way
- Town Boundaries
- Easements
- Hydrographic Features
- Streams
- Wetlands

Exempt Lands

- Federal
- State
- Municipal
- Private

NOTE:
THE AREAS, BOUNDARIES, AND DIMENSIONS SHOWN ON THIS TAX MAP ARE DERIVED FROM AERIAL PHOTOGRAPHS, GROUND SURVEYS, AND RECORDED PLANS, MAPS, DEEDS, AND WILLS, AND ARE INTENDED TO BE USED FOR PROPERTY ASSESSMENT PURPOSES ONLY AND NOT FOR CONVEYANCE.

Data Sources: The data for this map was supplied by the Merrimack Valley Planning Commission, the Town of Amesbury and the Executive Office of Environmental Affairs/MassGIS.

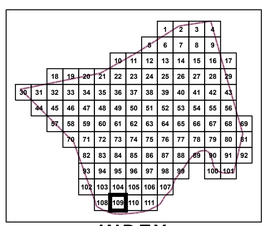

INDEX

MAP REVISION DATE	
	As of January 1, 2013

Merrimack Valley Planning Commission
160 Main St
Haverhill, MA 01830
978-374-0519

AMESBURY, MASS.

SCALE: 1" = 100'

100 0 100 200 300 400

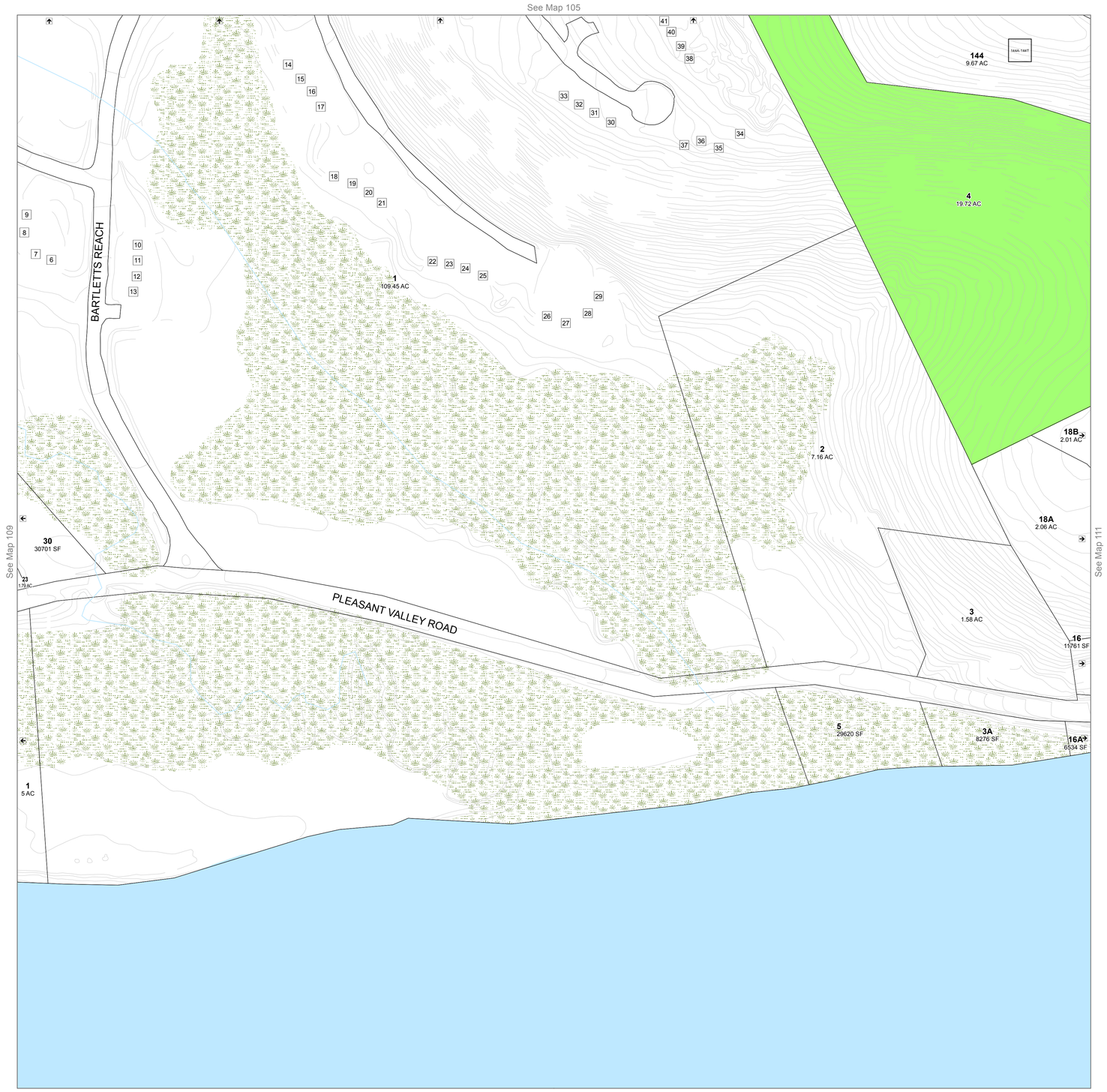

N

LEGEND

- Parcel Line
- Prior Parcel Line with Common Ownership
- 5 Condo Unit Number
- For Additional Parcel Information See Adjacent Sheet
- Contour Lines, 2 Ft
- Right of Way
- Town Boundaries
- Easements
- Hydrographic Features
- Streams
- Wetlands

Exempt Lands

- Federal
- State
- Municipal
- Private

NOTE:
THE AREAS, BOUNDARIES, AND DIMENSIONS SHOWN ON THIS TAX MAP ARE DERIVED FROM AERIAL PHOTOGRAPHS, GROUND SURVEYS, AND RECORDED PLANS, MAPS, DEEDS, AND WILLS, AND ARE INTENDED TO BE USED FOR PROPERTY ASSESSMENT PURPOSES ONLY AND NOT FOR CONVEYANCE.

Data Sources: The data for this map was supplied by the Merrimack Valley Planning Commission, the Town of Amesbury and the Executive Office of Environmental Affairs/MassGIS.

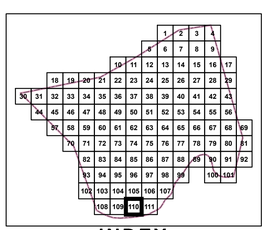

INDEX

MAP REVISION DATE	
	As of January 1, 2013

Merrimack Valley Planning Commission
Merrimack Valley Planning Commission
160 Main St
Haverhill, MA 01830
978-374-0519

AMESBURY, MASS.

SCALE: 1" = 100'
100 0 100 200 300 400

N

LEGEND

- Parcel Line
- Prior Parcel Line with Common Ownership
- 5 Condo Unit Number
- For Additional Parcel Information See Adjacent Sheet
- Contour Lines, 2 Ft
- Right of Way
- Town Boundaries
- Easements
- Hydrographic Features
- Streams
- Wetlands

Exempt Lands

- Federal
- State
- Municipal
- Private

NOTE:
THE AREAS, BOUNDARIES, AND DIMENSIONS SHOWN ON THIS TAX MAP ARE DERIVED FROM AERIAL PHOTOGRAPHS, GROUND SURVEYS, AND RECORDED PLANS, MAPS, DEEDS, AND WILLS, AND ARE INTENDED TO BE USED FOR PROPERTY ASSESSMENT PURPOSES ONLY AND NOT FOR CONVEYANCE.

Data Sources: The data for this map was supplied by the Merrimack Valley Planning Commission, the Town of Amesbury and the Executive Office of Environmental Affairs/MassGIS.

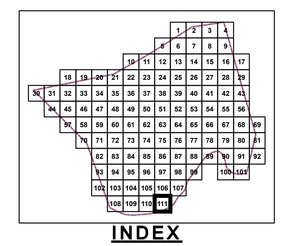

INDEX

MAP REVISION DATE	
	As of January 1, 2013

Merrimack Valley Planning Commission
160 Main St
Haverhill, MA 01830
978-374-0519

AMESBURY, MASS.

SCALE: 1" = 100'
100 0 100 200 300 400